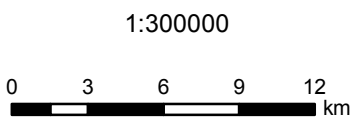
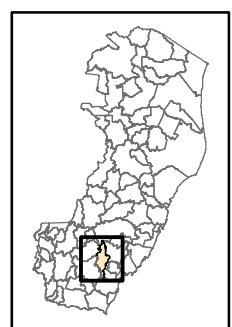
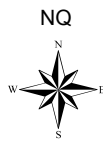


Legenda

- Rodovias
- Área Urbana
- Limite Intermunicipal
- Limite Interdistrital



Sistema de Projeção UTM - zona 24S
 DATUM SIRGAS2000



Fontes dos dados
 Limite Interdistrital: IBGE
 Bases Cartográficas: GEOBASES
 Elaboração
 IDAF/DTCAR/SEGE