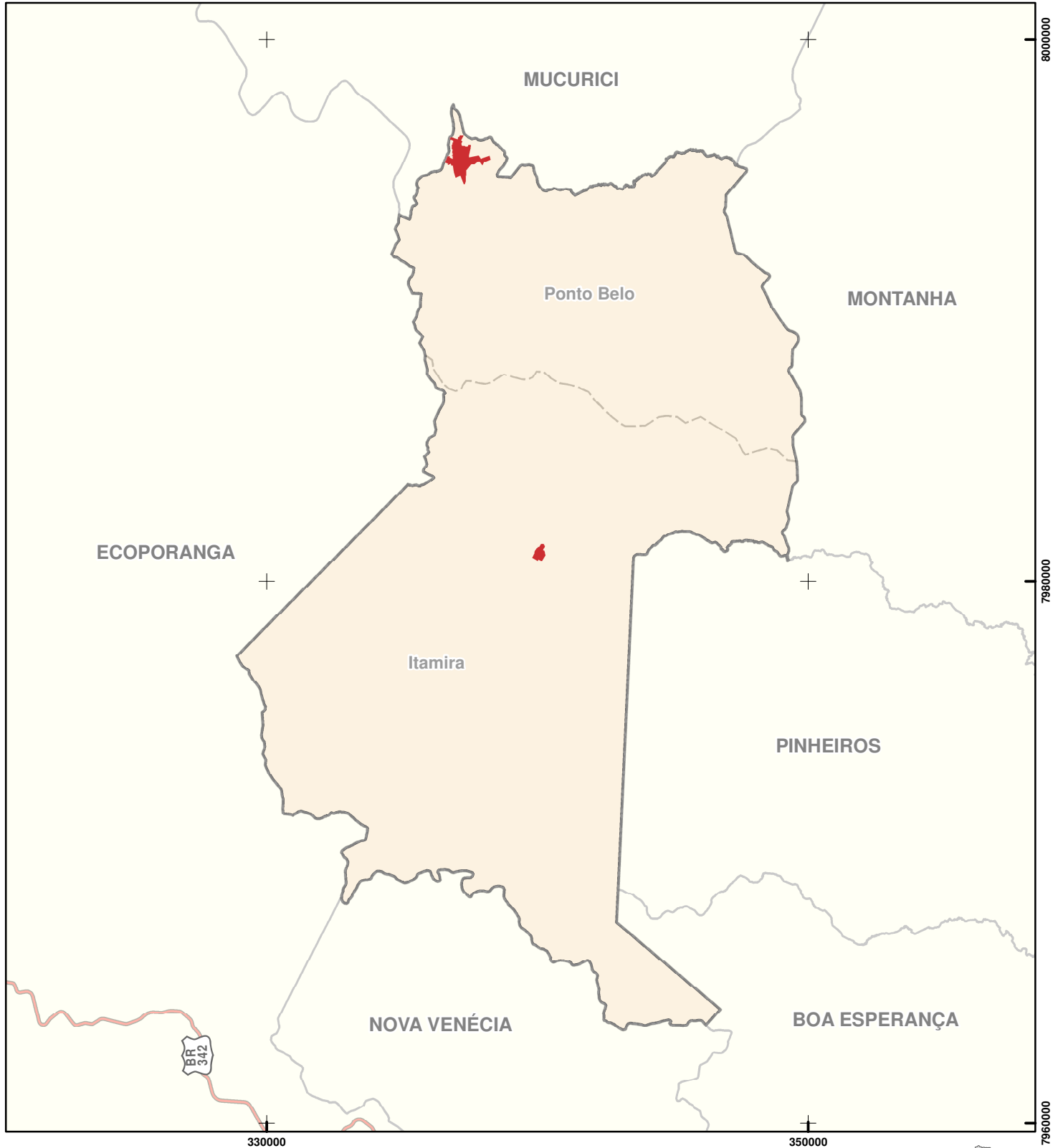


Limite Municipal de Ponto Belo




Legenda

- Limite Municipal
- Limite Distrital
- Área Urbanizada
- Rodovias Federais

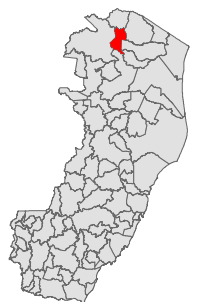
Fonte:
Limite Municipal: Idaf
Área Urbanizada: CGEO/IJSN



Projeção UTM - Zona 24S
DATUM SIRGAS2000



1/200.000



Elaboração:
SGEO/IDAF
Subgerência de Geoprocessamento